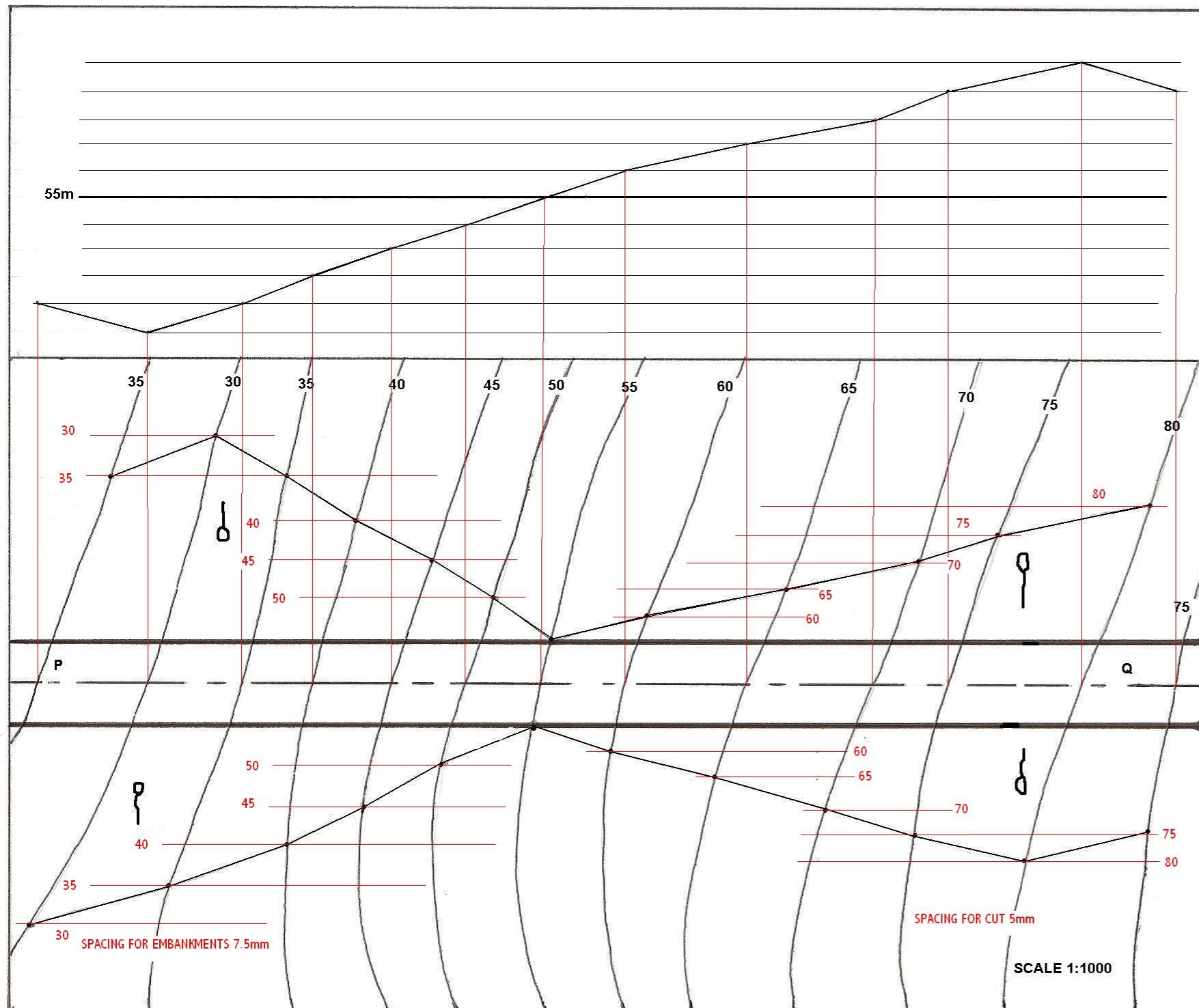


## EARTHWORKS 1

The drawing below shows ground contours at five-metre vertical intervals. PQ is the line of a proposed roadway having the following specifications.

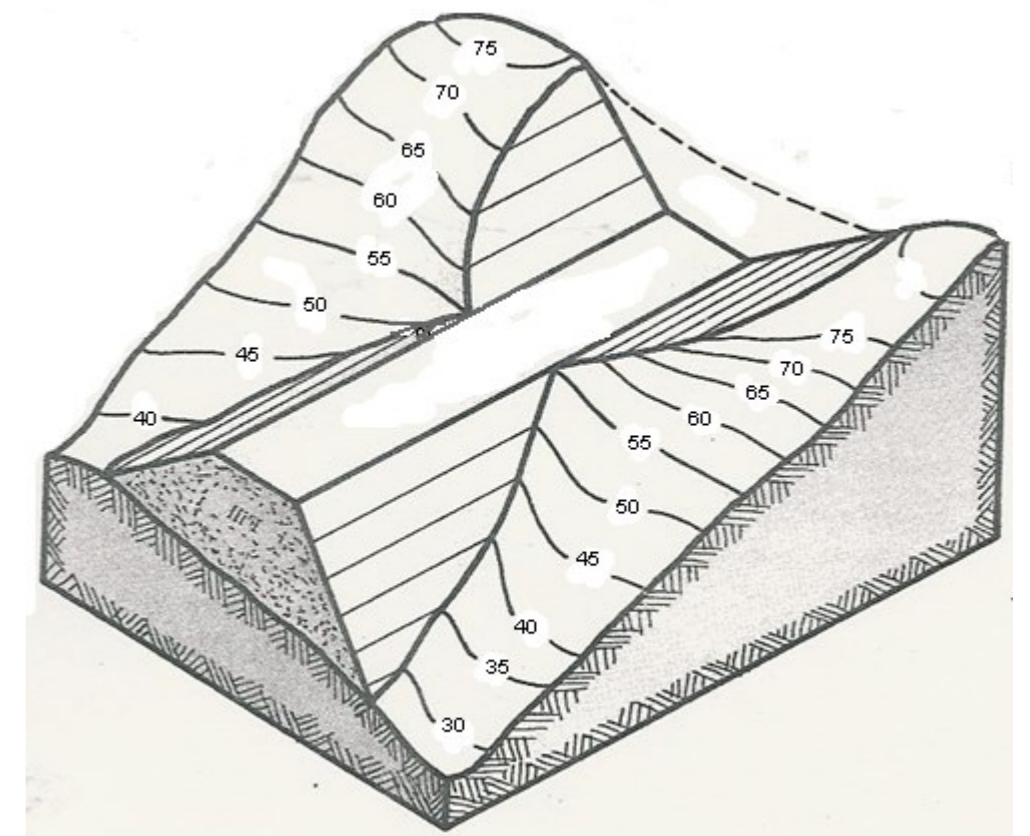
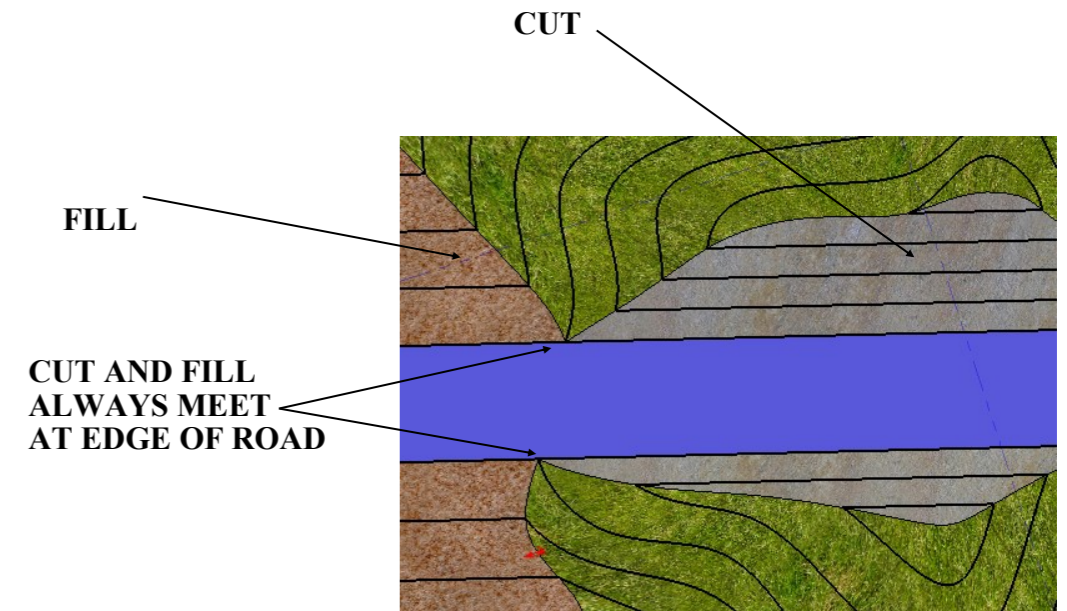
- (i) formation width as given;
- (ii) formation level at P is 55m;
- (iii) P to Q is level;
- (iv) side slopes for cuttings 1 in 1;
- (v) side slopes for embankments 1 in 1.5.

- (a) On the drawing supplied draw a vertical section (profile) on the line PQ.
- (b) Show the earthworks necessary to accommodate the roadway.



**Cuttings:-** Earth removed in order obtain a required slope or elevation

**Embankments:-** Earth added to existing contours in order to obtain a required slope or elevation



TECHNOLOGY  
SUBJECTS  
SUPPORT  
SERVICE

DESIGN & COMMUNICATION GRAPHICS

GEOLOGIC GEOMETRY 4

NAME: \_\_\_\_\_ DATE: \_\_\_\_\_